

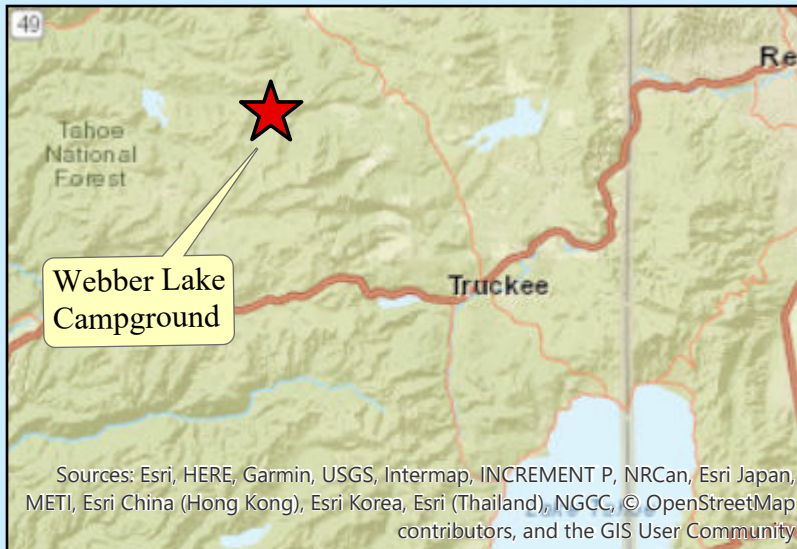
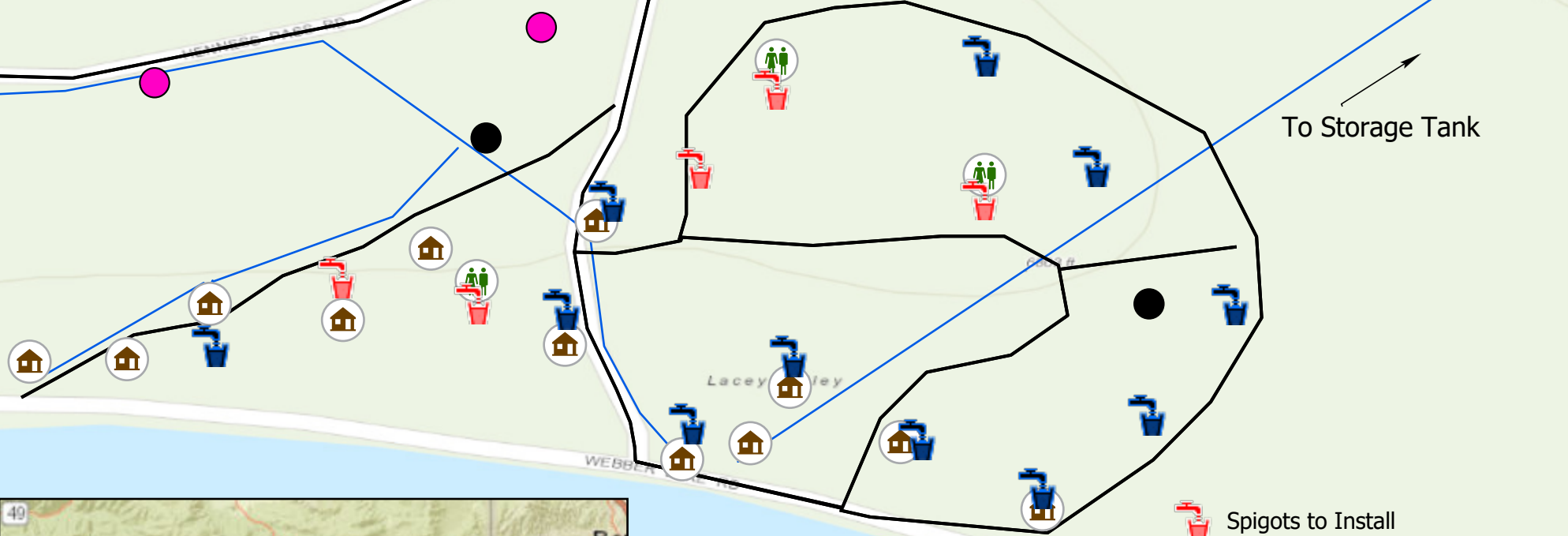
# Webber Lake Campground Water Infrastructure


To Jackson Meadows Rd



0 125 250 500  
1 inch = 250 feet

To Storage Tank



-  Spigots to Install
-  Existing Spigots to Keep
-  Vault Toilets
-  Potential Well Sites
-  Buildings
-  Abandoned Dump Stations
-  Water Supply Lines
-  Roads

As of 11-25-18

Sources: Esri, HERE, Garmin, USGS, Intermap, INCREMENT P, NRCan, Esri Japan, METI, Esri China (Hong Kong), Esri Korea, Esri (Thailand), NGCC, © OpenStreetMap contributors, and the GIS User Community